

Bi-Weekly Progress Report

Durham Meadows Superfund Project, Durham & Middletown, CT

US Army Corps of Engineers Contract No. W912WJ19C0002


September 20, 2019

Work Accomplished Last Two Weeks

- Mobilization to project location complete.
- Permanent 400-amp electrical service activated to both Project Trailers.
- Bathroom facilities and high-speed internet at Project Trailers operational.
- Installation of 743 LF of 16" DI water pipe from STA 100+10 to 107+53 on Rt 17.
- Installation of 16" Butterfly Valves and Tee at Intersection of Rt 17 and Talcott Ridge Dr and connected to existing 12" Water Main.
- Installation of 45 LF of 16" DIP from STA 51+90 to 52+35.
- Installed Hydrant at STA 104+48.
- Installed Air Valve connection at STA 107+24.5

Work Planned for Next Two Weeks

- No work scheduled from September 22nd -29th due to Durham Fair.
- Install 16" DI Piping on Rt 17 starting at STA 107+53 beginning Tuesday, October 1st at 7pm for three work nights and October 6th at 7pm for four work nights.
- Tentatively scheduled to begin day work on Talcott Ridge Dr Monday, October 7th at 7am until Friday.



Bi-Weekly Progress Report

Durham Meadows Superfund Project, Durham & Middletown, CT

US Army Corps of Engineers Contract No. W912WJ19C0002

September 20, 2019

Construction Schedule 2019 Construction Activities:

- Installation of water main on Route 17 from Talcott Ridge Drive in Middletown extending south almost to Royal Oak Drive in Durham.
- Installation of water main along Talcott Ridge Drive and portions of Watch Hill Drive in Middletown. This work will begin at the intersection with Route 17.
- Clearing of the Water Storage Tank Site in Middletown.
- Installation of the Pressure Relief Valve and Vault in Durham.

All remaining construction activities will occur in 2020 or 2021.

Mainline Water Line (28,272 feet total)

Start Date: September 8, 2019

Installed	
Feet	%
788	2.78

Ready for connection	
Feet	%
0	0.0%

Installed = Pipe in the ground

Ready for connection = pressure tested and chlorinated/disinfected.

Planned Work
Location/Limits

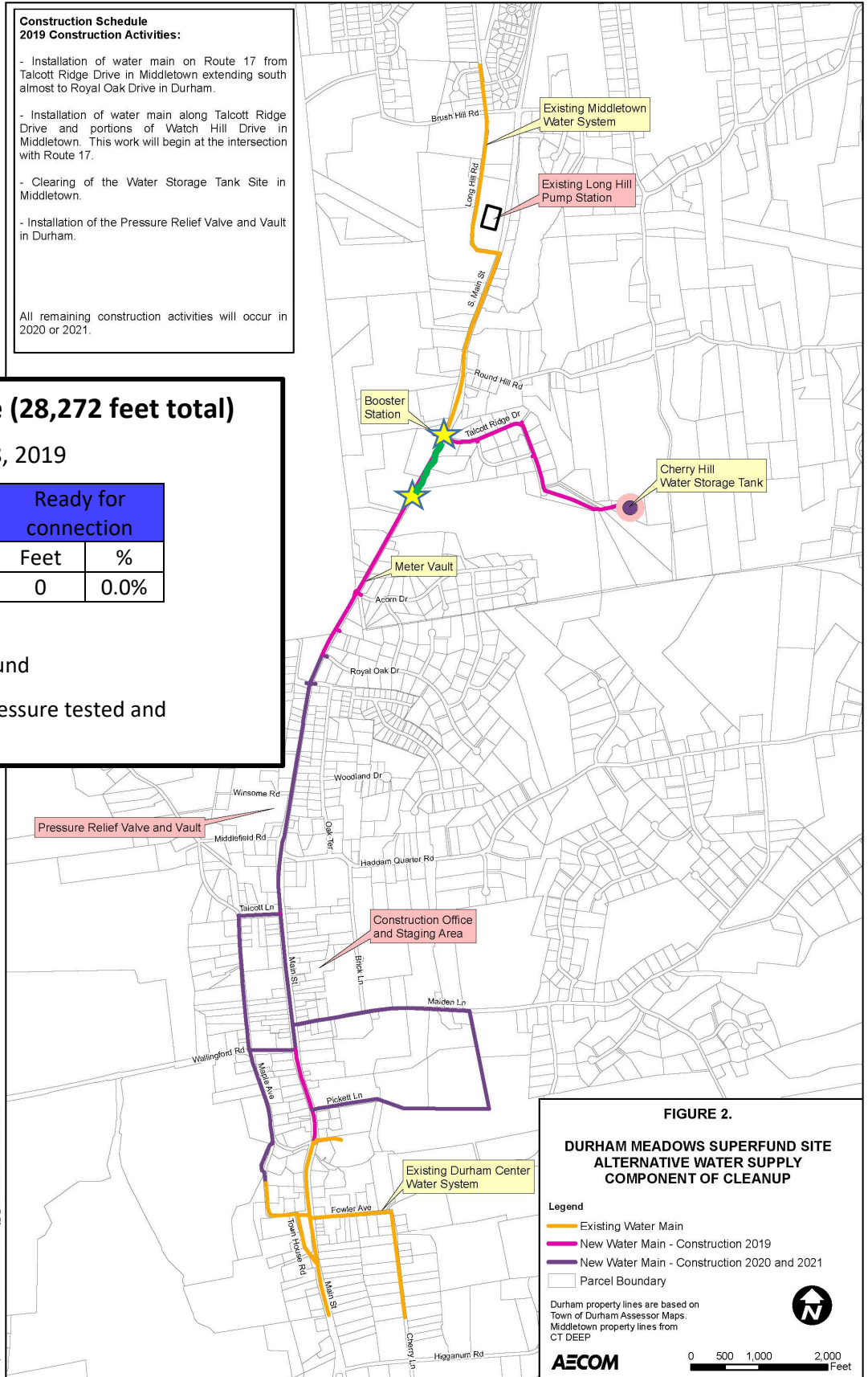


FIGURE 2.

DURHAM MEADOWS SUPERFUND SITE ALTERNATIVE WATER SUPPLY COMPONENT OF CLEANUP


Legend

- Existing Water Main
- New Water Main - Construction 2019
- New Water Main - Construction 2020 and 2021
- Parcel Boundary

Durham property lines are based on Town of Durham Assessor Maps. Middletown property lines from CT DEEP

AECOM

0 500 1,000 2,000 Feet



Bi-Weekly Progress Report

Durham Meadows Superfund Project, Durham & Middletown, CT

US Army Corps of Engineers Contract No. W912WJ19C0002

September 20, 2019

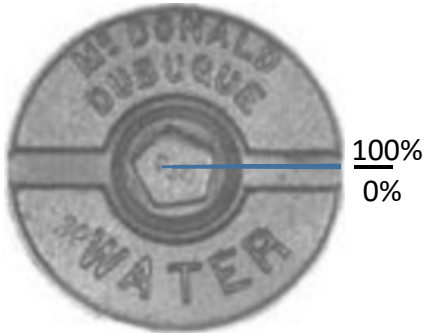
Curb Stops (211 total)

Start Date: August 24, 2020

Installed		Ready for connection	
Each	%	Each	%
0	0.0%	0	0.0%

Installed = Pipe in the ground

Ready for connection = pressure tested and chlorinated/disinfected.



Homes Connected (115 total)


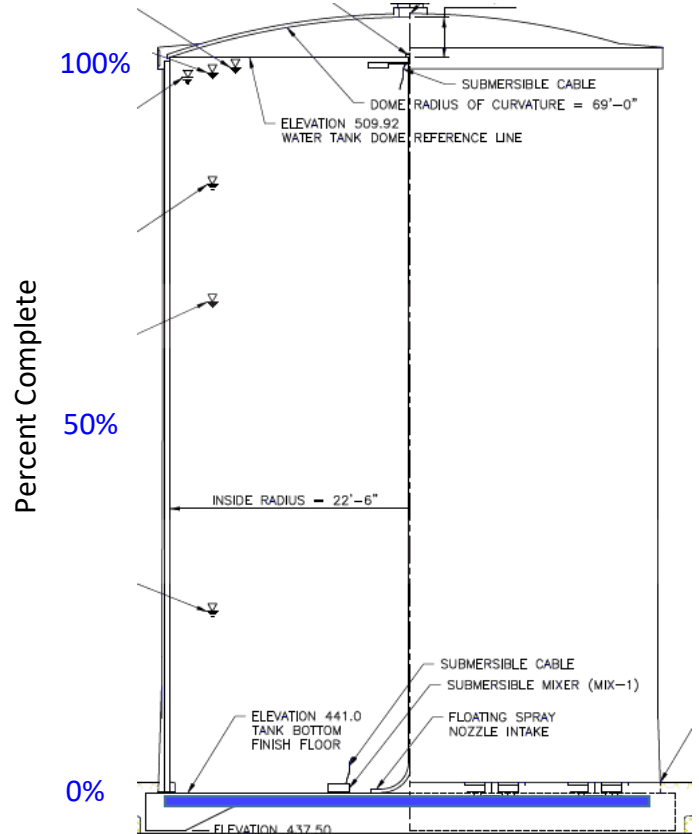
Start Date: October 27, 2020

Connected	
Homes	%
0	0.0%



Cherry Hill Tank Construction (72 feet)

Start Date: June 11, 2020



Bi-Weekly Progress Report

Durham Meadows Superfund Project, Durham & Middletown, CT

US Army Corps of Engineers Contract No. W912WJ19C0002

September 20, 2019



Installing 16" DI pipe on Rt 17,
Middletown



Installing 16" DIP pipe on RT. 17,
Middletown

